











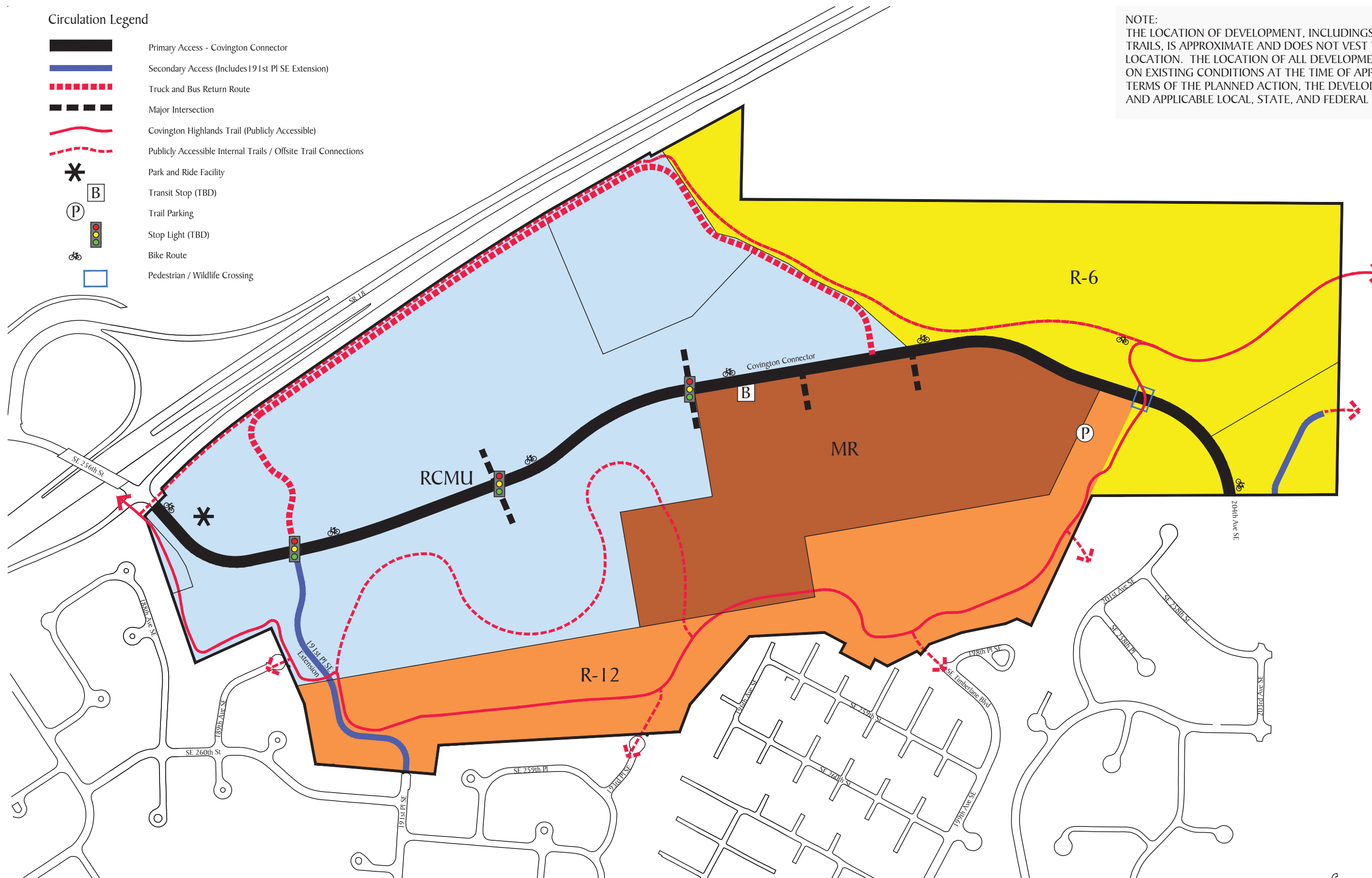


**Circulation Legend**

-  Primary Access - Covington Connector
-  Secondary Access (Includes 191st Pl SE Extension)
-  Truck and Bus Return Route
-  Major Intersection
-  Covington Highlands Trail (Publicly Accessible)
-  Publicly Accessible Internal Trails / Offsite Trail Connections
-  Park and Ride Facility
-  Transit Stop (TBD)
-  Trail Parking
-  Stop Light (TBD)
-  Bike Route
-  Pedestrian / Wildlife Crossing


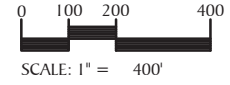
NOTE:  
THE LOCATION OF DEVELOPMENT, INCLUDING ROADWAYS AND TRAILS, IS APPROXIMATE AND DOES NOT VEST TO THEIR SPECIFIC LOCATION. THE LOCATION OF ALL DEVELOPMENT WILL BE BASED ON EXISTING CONDITIONS AT THE TIME OF APPLICATION AND THE TERMS OF THE PLANNED ACTION, THE DEVELOPMENT AGREEMENT, AND APPLICABLE LOCAL, STATE, AND FEDERAL LAWS.



# Lakepointe Urban Village



## Master Circulation Plan



  
 SCALE: 1" = 400'  
 January 30, 2017